

**AERODROME CHART - ICAO**

ARP = 48°24'11"N 017°07'07"E  
AD ELEV 210 m

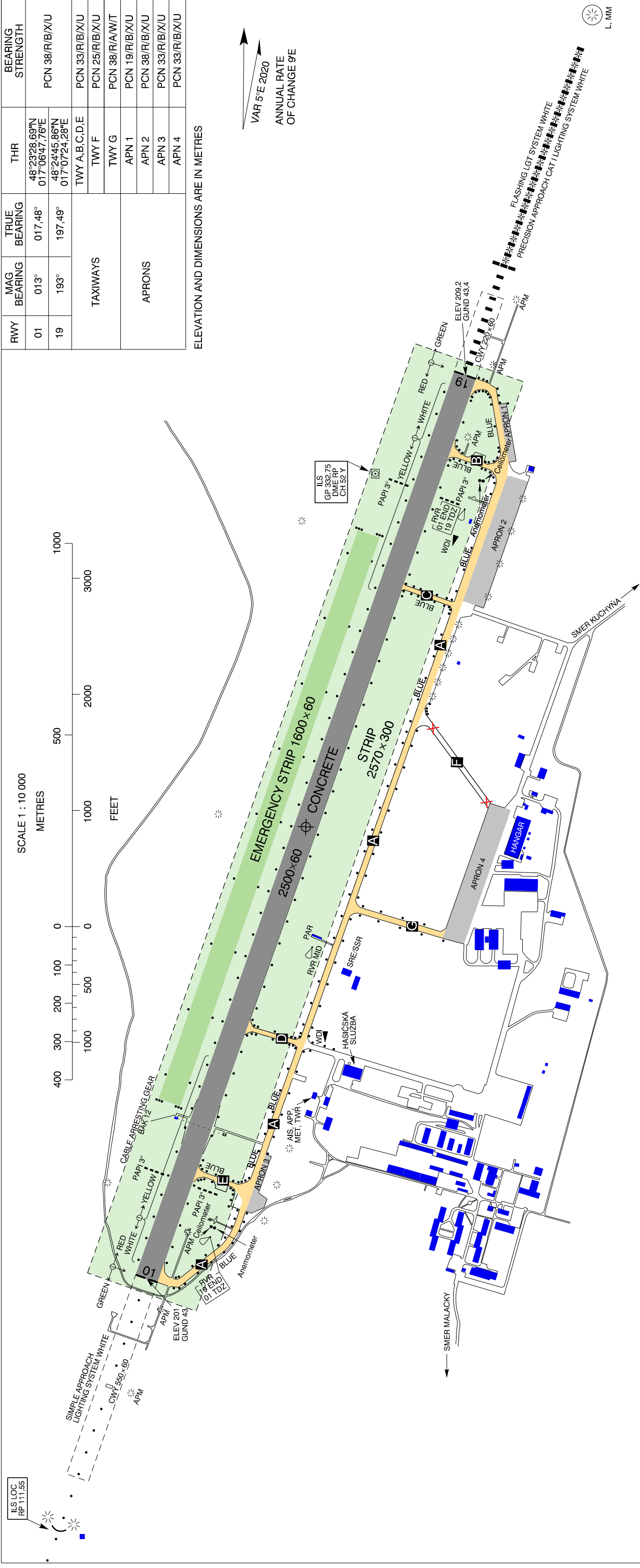
**MALACKY VEŽA/TOWER** 129,575 (120,750)

**MALACKY**

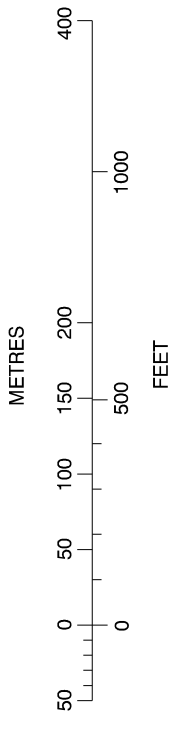
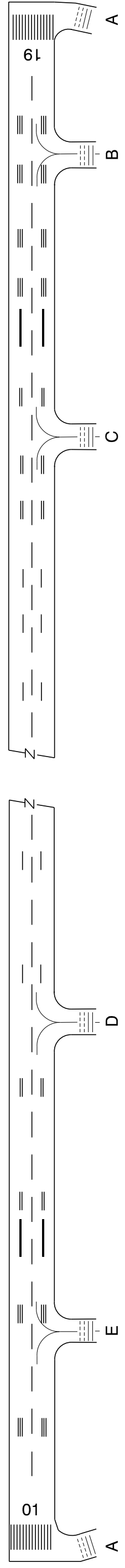
RWY	MAG BEARING	TRUE BEARING	THR	BEARING STRENGTH
01	013°	017,48°	48°23'28,69"N 017°06'47,76"E	PCN 38/R/B/X/U
19	193°	197,49°	48°24'45,86"N 017°07'24,28"E	PCN 33/R/B/X/U
TAXIWAYS				PCN 25/R/B/X/U
APRONS				PCN 38/R/A/W/T
				PCN 19/R/B/X/U
				PCN 38/R/B/X/U
				PCN 33/R/B/X/U
				PCN 33/R/B/X/U

ELEVATION AND DIMENSIONS ARE IN METRES

VAR 5°E 2020  
ANNUAL RATE  
OF CHANGE 9E



MARKINGS ON MANOEUVRING AREA



CHANGES: APN 4 strength